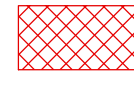
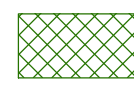
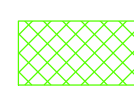



## Legend

### Shoreland Zones

-  Limited Residential
-  Resource Protection
-  Stream Protection

### Flood Zone

-  AE

### Wetlands

-  Non Forested Wetland
-  Forested Wetland



CORSON GIS SOLUTIONS

Notes:  
 Map Prepared By: Corson GIS Solutions  
 Date of Preparation: June 2017  
 Projection: UTM Zone 19 Datum: NAD83  
 Sources of Data:  
 Flood Zone - FEMA Flood Map Service Center,  
 downloaded 20150903 from <http://msc.fema.gov/portal>  
 Rivers & Streams - National Hydrography Dataset,  
 downloaded 20150903 from <http://nhd.usgs.gov/>  
 Wetlands - National Wetland Inventory,  
 downloaded 20150903 from <https://www.fws.gov/wetlands/>  
 Municipal Boundaries - Maine Office of GIS, metwp24  
 downloaded 20150903 from <http://www.maine.gov/megis/catalog>  
 Disclaimer: Not a survey. Not to be used for conveyance.  
 For general reference only.