

AN ORDINANCE AMENDING
THE FLOODPLAIN MANAGEMENT ORDINANCE FOR
THE TOWN OF BRADLEY


1. The Town of Bradley hereby ordains an amendment to the Floodplain Management Ordinance as follows:


Certain additions and deletions, incorporating changes to the State of Maine Model Floodplain Management Ordinance 60.3(d) Rev. 4/05.

ENACTED AND ORDAINED, Councilors into an ordinance this 1st day of May, 2007 of the Town of Bradley of Penobscot County in lawful session duly assembled.


Councilors of the Town of Bradley

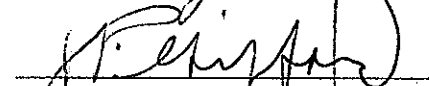
A TRUE COPY

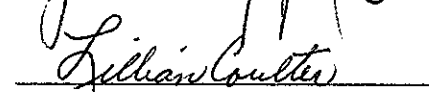




Attest/ Town Clerk
Melissa L. Doane







CHAPTER FIVE

FLOOD PLAIN MANAGEMENT ORDINANCE

FLOODPLAIN MANAGEMENT ORDINANCE

CONTENTS

ARTICLE	PAGE
I. PURPOSE AND ESTABLISHMENT	1
II. PERMIT REQUIRED	1
III. APPLICATION FOR PERMIT	1
IV. APPLICATION FEE AND EXPERT'S FEE	3
V. REVIEW STANDARDS FOR FLOOD HAZARD DEVELOPMENT PERMIT APPLICATIONS.....	3
VI. DEVELOPMENT STANDARDS	5
VII. CERTIFICATE OF COMPLIANCE	9
VIII. REVIEW OF SUBDIVISIONS AND DEVELOPMENT PROPOSALS	10
IX. APPEALS AND VARIANCES	10
X. ENFORCEMENT AND PENALTIES	12
XI. VALIDITY AND SEVERABILITY	13
XII. CONFLICT WITH OTHER ORDINANCES	13
XIII. DEFINITIONS	13
XIV. ABROGATION	18

ARTICLE I - PURPOSE AND ESTABLISHMENT

Certain areas of the Town of Bradley, Maine are subject to periodic flooding, causing serious damages to properties within these areas. Relief is available in the form of flood insurance as authorized by the National Flood Insurance Act of 1968.

Therefore, the Town of Bradley, Maine has chosen to become a participating community in the National Flood Insurance Program, and agrees to comply with the requirements of the National Flood Insurance Act of 1968 (P.L. 90-488, as amended) as delineated in this Floodplain Management Ordinance.

It is the intent of the Town of Bradley, Maine to require the recognition and evaluation of flood hazards in all official actions relating to land use in the floodplain areas having special flood hazards.

The Town of Bradley has the legal authority to adopt land use and control measures to reduce future flood losses pursuant to Title 30-A MRSA, Sections 3001-3007, 4352, 4401-4407, and Title 38 MRSA, Section 440.

The National Flood Insurance Program, established in the aforesaid Act, provides that areas of the Town of Bradley having a special flood hazard be identified by the Federal Emergency Management Agency and that floodplain management measures be applied in such flood hazard areas. This Ordinance establishes a Flood Hazard Development Permit system and review procedure for development activities in the designated flood hazard areas of the Town of Bradley, Maine.

The areas of special flood hazard, Zones A, and A1-30, are identified by the Federal Emergency Management Agency in a report entitled "Flood Insurance Study - Town of Bradley, Maine, Penobscot County," dated November, 1977 with accompanying "Flood Insurance Rate Map" dated May 1, 1978 and "Flood Boundary and Floodway Map" dated May 1, 1978, which are hereby adopted by reference and declared to be a part of this Ordinance.

ARTICLE II - PERMIT REQUIRED

Before any construction or other development (as defined in Article XIII), including the placement of manufactured homes, begins within any areas of special flood hazard established in Article I, a Flood Hazard Development Permit shall be obtained from the Code Enforcement Officer. This permit shall be in addition to any other permits which may be required pursuant to the codes and ordinances of the Town of Bradley, Maine.

ARTICLE III - APPLICATION FOR PERMIT

The application for a Flood Hazard Development Permit shall be submitted to the Code Enforcement Officer and shall include:

- A. The name, address and phone number of the applicant, owner, and contractor;
- B. An address and a map indicating the location of the construction site;
- C. A site plan showing location of existing and/or proposed development, including but not limited to structures, sewage disposal facilities, water supply facilities, areas to be cut and filled, and lot dimensions;
- D. A statement of the intended use of the structure and/or development;

2. a Hydraulic Openings Certificate to verify that engineered hydraulic openings in foundation walls will meet the standards of Article VI.L.2.a.;
 3. a certified statement that bridges will meet the standards of Article VI.M.;
 4. a certified statement that containment walls will meet the standards of Article VI.N.;
- L. A description of the extent to which any water course will be altered or relocated as a result of the proposed development; and,
- M. A statement of construction plans describing in detail how each applicable development standard in Article VI will be met.

ARTICLE IV - APPLICATION FEE AND EXPERT'S FEE

A non-refundable application fee of \$25.00 for all minor development and \$50.00 for all new construction or substantial improvements shall be paid to the Town Clerk and a copy of a receipt for the same shall accompany the application.

An additional fee may be charged if the Code Enforcement Officer and/or Board of Appeals needs the assistance of a professional engineer or other expert. The expert's fee shall be paid in full by the applicant within 10 days after the town submits a bill to the applicant. Failure to pay the bill shall constitute a violation of the ordinance and be grounds for the issuance of a stop work order. An expert shall not be hired by the municipality at the expense of an applicant until the applicant has either consented to such hiring in writing or been given an opportunity to be heard on the subject. An applicant who is dissatisfied with a decision to hire expert assistance may appeal that decision to the Board of Appeals.

ARTICLE V - REVIEW STANDARDS FOR FLOOD HAZARD DEVELOPMENT PERMIT APPLICATIONS

The Code Enforcement Officer shall:

- A. Review all applications for the Flood Hazard Development Permit to assure that proposed developments are reasonably safe from flooding and to determine that all pertinent requirements of Article VI (Development Standards) have been, or will be met;
- B. Utilize, in the review of all Flood Hazard Development Permit applications:
 1. the base flood and floodway data contained in the "Flood Insurance Study - Town of Bradley, Maine," as described in Article I;
 2. in special flood hazard areas where base flood elevation and floodway data are not provided, the Code Enforcement Officer shall obtain, review and reasonably utilize any base flood elevation and floodway data from federal, state, or other technical sources, including information obtained pursuant to Article III.H.1.b.; Article VI.K.; and Article VIII.D., in order to administer Article VI of this Ordinance; and,
 3. when the community establishes a base flood elevation in a Zone A by methods outlined in Article III.H.1.b., the community shall submit that data to the Maine Floodplain Management Program in the State Planning Office.

ARTICLE VI - DEVELOPMENT STANDARDS

All developments in areas of special flood hazard shall meet the following applicable standards:

A. All Development - All development shall:

1. be designed or modified and adequately anchored to prevent flotation (excluding piers and docks), collapse or lateral movement of the development resulting from hydrodynamic and hydrostatic loads, including the effects of buoyancy;
2. use construction materials that are resistant to flood damage;
3. use construction methods and practices that will minimize flood damage; and,
4. use electrical, heating, ventilation, plumbing, and air conditioning equipment, and other service facilities that are designed and/or located so as to prevent water from entering or accumulating within the components during flooding conditions.

B. Water Supply - All new and replacement water supply systems shall be designed to minimize or eliminate infiltration of flood waters into the systems.

C. Sanitary Sewage Systems - All new and replacement sanitary sewage systems shall be designed and located to minimize or eliminate infiltration of flood waters into the system and discharges from the system into flood waters.

D. On Site Waste Disposal Systems - On site waste disposal systems shall be located and constructed to avoid impairment to them or contamination from them during floods.

E. Watercourse Carrying Capacity - All development associated with altered or relocated portions of a watercourse shall be constructed and maintained in such a manner that no reduction occurs in the flood carrying capacity of the watercourse.

F. Residential - New construction or substantial improvement of any residential structure located within:

1. Zone A1-30 shall have the lowest floor (including basement) elevated to at least one foot above the base flood elevation.
2. Zone A shall have the lowest floor (including basement) elevated to at least one foot above the base flood elevation utilizing information obtained pursuant to Article III.H.1.b.; Article V.B; or Article VIII.D.

G. Non Residential - New construction or substantial improvement of any non-residential structure located within:

1. Zone A1-30, shall have the lowest floor (including basement) elevated to at least one foot above the base flood elevation, or together with attendant utility and sanitary facilities shall:
 - a. be floodproofed to at least one foot above the base flood elevation so that below that elevation the structure is watertight with walls substantially impermeable to the passage of water;

I. Recreational Vehicles - Recreational Vehicles located within:

1. Zone A1-30, shall either:

- a. be on the site for fewer than 180 consecutive days,
- b. be fully licensed and ready for highway use. A recreational vehicle is ready for highway use if it is on its wheels or jacking system, is attached to the site only by quick disconnect type utilities and security devices, and has no permanently attached additions; or,
- c. be permitted in accordance with the elevation and anchoring requirements for "manufactured homes" in Article VI.H.1.

J. Accessory Structures - Accessory Structures, as defined in Article XIII, located within Zones A1-30, and A, shall be exempt from the elevation criteria required in Article VI.F. & G. above, if all other requirements of Article VI and all the following requirements are met. Accessory Structures shall:

1. be 500 square feet or less and have a value less than \$3000;
2. have unfinished interiors and not be used for human habitation;
3. have hydraulic openings, as specified in Article VI.L.2., in at least two different walls of the accessory structure;
4. be located outside the floodway;
5. when possible be constructed and placed on the building site so as to offer the minimum resistance to the flow of floodwaters and be placed further from the source of flooding than is the primary structure; and,
6. have only ground fault interrupt electrical outlets. The electric service disconnect shall be located above the base flood elevation and when possible outside the Special Flood Hazard Area.

K. Floodways -

1. In Zone A1-30 riverine areas, encroachments, including fill, new construction, substantial improvement, and other development shall not be permitted within a regulatory floodway which is designated on the community's "Flood Boundary and Floodway Map," unless a technical evaluation certified by a registered professional engineer is provided demonstrating that such encroachments will not result in any increase in flood levels within the community during the occurrence of the base flood discharge.
2. In Zones A1-30, and A riverine areas for which no regulatory floodway is designated, encroachments, including fill, new construction, substantial improvement, and other development shall not be permitted in the floodway as determined in Article VI.K.3. unless a technical evaluation certified by a registered professional engineer is provided demonstrating that the cumulative effect of the proposed development, when combined with all other existing development and anticipated development:

2. a registered professional engineer shall certify that:
 - a. the structural design and methods of construction shall meet the elevation requirements of this section and the floodway standards of Article VI.K.; and
 - b. the foundation and superstructure attached thereto are designed to resist flotation, collapse and lateral movement due to the effects of wind and water loads acting simultaneously on all structural components. Water loading values used shall be those associated with the base flood.

N. Containment Walls - New construction or substantial improvement of any containment wall located within:

1. Zones A1-30, and A shall:
 - a. have the containment wall elevated to at least one foot above the base flood elevation;
 - b. have structural components capable of resisting hydrostatic and hydrodynamic loads and the effects of buoyancy; and,
 - c. be certified by a registered professional engineer or architect that the design and methods of construction are in accordance with accepted standards of practice for meeting the provisions of this section. Such certification shall be provided with the application for a Flood Hazard Development Permit, as required by Article III.K.

O. Wharves, Piers and Docks - New construction or substantial improvement of wharves, piers, and docks are permitted in Zones A1-30, and A, in and over water and seaward of the mean high tide if the following requirements are met:

1. wharves, piers, and docks shall comply with all applicable local, state, and federal regulations; and
2. for commercial wharves, piers, and docks, a registered professional engineer shall develop or review the structural design, specifications, and plans for the construction.

ARTICLE VII - CERTIFICATE OF COMPLIANCE

No land in a special flood hazard area shall be occupied or used and no structure which is constructed or substantially improved shall be occupied until a Certificate of Compliance is issued by the Code Enforcement Officer subject to the following provisions:

- A. For New Construction or Substantial Improvement of any elevated structure the applicant shall submit to the Code Enforcement Officer, an Elevation Certificate completed by a Professional Land Surveyor, registered professional engineer, or architect, for compliance with Article VI, paragraphs F, G, or H.
- B. The applicant shall submit written notification to the Code Enforcement Officer that the development is complete and complies with the provisions of this ordinance.

2. a determination that should a flood comparable to the base flood occur, the granting of a variance will not result in increased flood heights, additional threats to public safety, public expense, or create nuisances, cause fraud or victimization of the public or conflict with existing local laws or ordinances; and,
 3. a showing that the issuance of the variance will not conflict with other state, federal or local laws or ordinances; and,
 4. a determination that failure to grant the variance would result in "undue hardship," which in this sub-section means:
 - a. that the land in question cannot yield a reasonable return unless a variance is granted; and,
 - b. that the need for a variance is due to the unique circumstances of the property and not to the general conditions in the neighborhood; and,
 - c. that the granting of a variance will not alter the essential character of the locality; and,
 - d. that the hardship is not the result of action taken by the applicant or a prior owner.
- C. Variances shall only be issued upon a determination that the variance is the minimum necessary, considering the flood hazard, to afford relief, and the Board of Appeals may impose such conditions to a variance as it deems necessary.
- D. Variances may be issued for new construction, substantial improvements, or other development for the conduct of a functionally dependent use provided that:
1. other criteria of Article IX and Article VI.K. are met; and,
 2. the structure or other development is protected by methods that minimize flood damages during the base flood and create no additional threats to public safety.
- E. Variances may be issued for the repair, reconstruction, rehabilitation, or restoration of Historic Structures upon the determination that:
1. the development meets the criteria of Article IX, paragraphs A. through D. above; and,
 2. the proposed repair, reconstruction, rehabilitation, or restoration will not preclude the structure's continued designation as a Historic Structure and the variance is the minimum necessary to preserve the historic character and design of the structure.
- F. Any applicant who meets the criteria of Article IX, paragraphs A. through E. shall be notified by the Board of Appeals in writing over the signature of the Chairman of the Board of Appeals that:
1. the issuance of a variance to construct a structure below the base flood level will result in greatly increased premium rates for flood insurance up to amounts as high as \$25 per \$100 of insurance coverage;
 2. such construction below the base flood level increases risks to life and property; and,

3. a clear statement that the public body making the declaration has authority to do so and a citation to that authority;
4. evidence that the property owner has been provided notice of the violation and the prospective denial of insurance; and,
5. a clear statement that the declaration is being submitted pursuant to Section 1316 of the National Flood Insurance Act of 1968, as amended.

ARTICLE XI - VALIDITY AND SEVERABILITY

If any section or provision of this Ordinance is declared by the courts to be invalid, such decision shall not invalidate any other section or provision of this Ordinance.

ARTICLE XII - CONFLICT WITH OTHER ORDINANCES

This Ordinance shall not in any way impair or remove the necessity of compliance with any other applicable rule, ordinance, regulation, bylaw, permit, or provision of law. Where this Ordinance imposes a greater restriction upon the use of land, buildings, or structures, the provisions of this Ordinance shall control.

ARTICLE XIII - DEFINITIONS

Unless specifically defined below, words and phrases used in this Ordinance shall have the same meaning as they have at common law and to give this Ordinance its most reasonable application. Words used in the present tense include the future, the singular number includes the plural, and the plural number includes the singular. The word "may" is permissive; "shall" is mandatory and not discretionary.

Accessory Structure - means a small detached structure that is incidental and subordinate to the principal structure.

Adjacent Grade - means the natural elevation of the ground surface prior to construction next to the proposed walls of a structure.

Area of Special Flood Hazard - means the land in the floodplain having a one percent or greater chance of flooding in any given year, as specifically identified in the Flood Insurance Study cited in Article I of this Ordinance.

Base Flood - means the flood having a one percent chance of being equaled or exceeded in any given year, commonly called the 100-year flood.

Basement - means any area of the building having its floor subgrade (below ground level) on all sides.

Building - see **Structure**.

Certificate of Compliance - A document signed by the Code Enforcement Officer stating that a structure is in compliance with all of the provisions of this Ordinance.

Code Enforcement Officer - A person certified under Title 30-A MRSA, Section 4451 (including exceptions in subsection 4451, paragraph 1) and employed by a municipality to enforce all applicable comprehensive planning and land use laws and ordinances.

Floodplain Management - means the operation of an overall program of corrective and preventive measures for reducing flood damage, including but not limited to emergency preparedness plans, flood control works, and floodplain management regulations.

Floodplain Management Regulations - means zoning ordinances, subdivision regulations, building codes, health regulations, special purpose ordinances (such as a floodplain ordinance, grading ordinance, and erosion control ordinance) and other applications of police power. The term describes such state or local regulations, in any combination thereof, which provide standards for the purpose of flood damage prevention and reduction.

Floodproofing - means any combination of structural and non-structural additions, changes, or adjustments to structures which reduce or eliminate flood damage to real estate or improved real property, water and sanitary facilities, structures and contents.

Floodway - see **Regulatory Floodway**.

Floodway Encroachment Lines - mean the lines marking the limits of floodways on federal, state, and local floodplain maps.

Freeboard - means a factor of safety usually expressed in feet above a flood level for purposes of floodplain management. Freeboard tends to compensate for the many unknown factors, such as wave action, bridge openings, and the hydrological effect of urbanization of the watershed, that could contribute to flood heights greater than the height calculated for a selected size flood and floodway conditions.

Functionally Dependent Use - means a use which cannot perform its intended purpose unless it is located or carried out in close proximity to water. The term includes only docking facilities, port facilities that are necessary for the loading and unloading of cargo or passengers, and ship building and ship repair facilities, but does not include long-term storage or related manufacturing facilities.

Historic Structure - means any structure that is:

- a. Listed individually in the National Register of Historic Places (a listing maintained by the Department of Interior) or preliminarily determined by the Secretary of the Interior as meeting the requirements for individual listing on the National Register;
- b. Certified or preliminarily determined by the Secretary of the Interior as contributing to the historical significance of a registered historic district or a district preliminarily determined by the Secretary of the Interior to qualify as a registered historic district;
- c. Individually listed on a state inventory of historic places in states with historic preservation programs which have been approved by the Secretary of the Interior; or
- d. Individually listed on a local inventory of historic places in communities with historic preservation programs that have been certified either:
 1. By an approved state program as determined by the Secretary of the Interior, or
 2. Directly by the Secretary of the Interior in states without approved programs.

Locally Established Datum - means, for purposes of this ordinance, an elevation established for a specific site to which all other elevations at the site are referenced. This elevation is generally not

Regulatory Floodway -

- a. means the channel of a river or other water course and the adjacent land areas that must be reserved in order to discharge the base flood without cumulatively increasing the water surface elevation more than one foot, and
- b. when not designated on the community's Flood Boundary and Floodway Map, it is considered to be the channel of a river or other water course and the adjacent land areas to a distance of one-half the width of the floodplain, as measured from the normal high water mark to the upland limit of the floodplain.

Riverine - means relating to, formed by, or resembling a river (including tributaries), stream, brook, etc.

Special Flood Hazard Area - see **Area of Special Flood Hazard**.

Start of Construction - means the date the building permit was issued, provided the actual start of construction, repair, reconstruction, rehabilitation, addition, placement, substantial improvement or other improvement was within 180 days of the permit date. The actual start means either the first placement of permanent construction of a structure on a site, such as the pouring of slab or footings, the installation of piles, the construction of columns, or any work beyond the stage of excavation; or the placement of a manufactured home on a foundation. Permanent construction does not include land preparation, such as clearing, grading and filling; nor does it include the installation of streets and/or walkways; nor does it include excavation for basement, footings, piers, or foundations or the erection of temporary forms; nor does it include the installation on the property of accessory buildings, such as garages or sheds not occupied as dwelling units or not part of the main structure. For a substantial improvement, the actual start of construction means the first alteration of any wall, ceiling, floor, or other structural part of a building, or modification of any construction element, whether or not that alteration affects the external dimensions of the building.

Structure - means, for floodplain management purposes, a walled and roofed building. A gas or liquid storage tank that is principally above ground is also a structure.

Substantial Damage - means, damage of any origin sustained by a structure whereby the cost of restoring the structure to its before damage condition would equal or exceed 50 percent of the market value of the structure before the damage occurred.

Substantial Improvement - means any reconstruction, rehabilitation, addition, or other improvement of a structure, the cost of which equals or exceeds 50 percent of the market value of the structure before the start of construction of the improvement. This term includes structures which have incurred substantial damage, regardless of the actual repair work performed. The term does not, however, include either:

- a. Any project for improvement of a structure to correct existing violations of state or local health, sanitary, or safety code specifications which have been identified by the local code enforcement official and which are the minimum necessary to assure safe living conditions; or
- b. Any alteration of a Historic Structure, provided that the alteration will not preclude the structure's continued designation as a historic structure, and a variance is obtained from the community's Board of Appeals.

Variance - means a grant of relief by a community from the terms of a floodplain management regulation.